












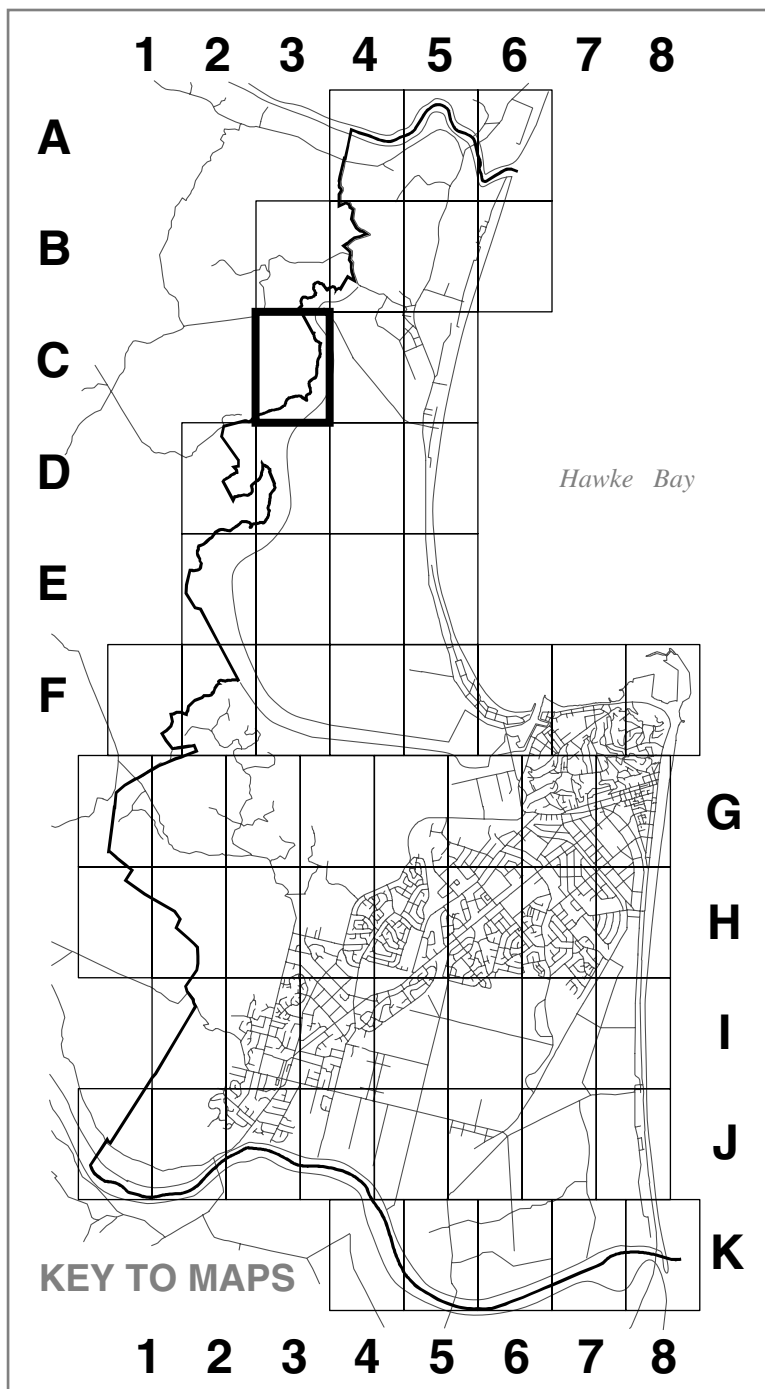
PLANNING MAP C3

ROTATION
NORTH POINT VERTICAL

SCALE 1:5000

	CITY BOUNDARY
	AHURIRI SUBDISTRICT BOUNDARY
Residential	ZONE
	ZONE BOUNDARY
	DESIGNATION
	SCHEDULED SITE
	COASTAL HAZARD
	ADVOCACY AREAS OF A SPECIFIED CHARACTER
	BLR BUILDING LINE RESTRICTION
	NOISE CONTROL BOUNDARY
	NOTABLE TREE
	HERITAGE ITEM
R, Res	LAND VESTED AS RESERVE

Toitu te Land whenua Information New Zealand
 "Cadastral Information derived from LAND INFORMATION NEW ZEALAND Digital Cadastral Database (DCDB). CROWN COPY RIGHT RESERVED."
 License Number: NA/063531/1



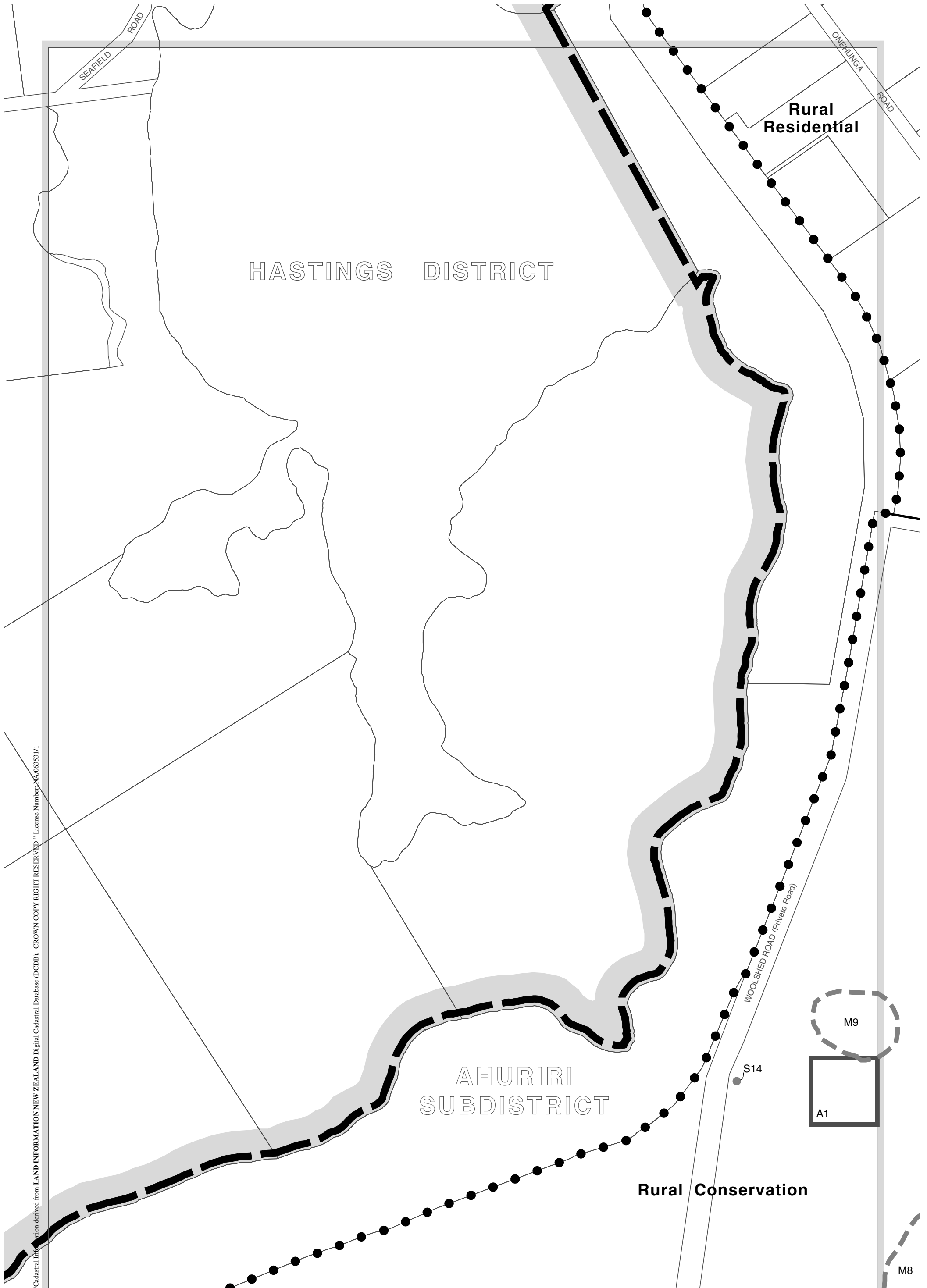
Map Reference Number	DESIGNATIONS	D
	Purpose of Designation	Requiring Authority

Map Reference Number	SCHEDULED SITES	S
	Description of Purpose	Location
S14	Stormwater Pumping Station	Woolshed Road, Bay View

Map Reference Number	ARCHAEOLOGICAL SITES	A
	Source	Source Reference Number
C3/A1	New Zealand Archaeological Association New Zealand Historic Places Trust	V21/31 6408

[The Advisory Note accompanying 56.6 of the Heritage Chapter explains how these sites are identified and who to contact for further information]

Map Reference Number	AREAS OF SIGNIFICANCE TO MAORI	M
	Source	Source Ref. Number & Name
M8	Napier City Heritage Study (July 1997)	8 Otaia Pa
M9	Napier City Heritage Study (July 1997)	9 Otiera Pa



Information derived from LAND INFORMATION NEW ZEALAND Digital Cadastral Database (DCDB). CROWN COPY RIGHT RESERVED. License Number: XA/063531/1

PLANNING MAP C3

ROTATION
NORTH POINT VERTICAL

SCALE 1:5000

 CITY BOUNDARY

AHURIRI SUB DISTRICT

 SUB DISTRICT BOUNDARY

Residential ZONE

 ZONE BOUNDARY

 DESIGNATION

 SCHEDULED SITE

 HAZARD

 REFERENCE NUMBER

 BLR BUILDING LINE RESTRICTION

 PSL PROPOSED SERVICE LANE

 PROPOSED CLOSED ROAD OR RAILWAY

 TREES TO BE PRESERVED

 OBJECTS AND PLACES OF SPECIAL INTEREST

 HERITAGE

Map Reference Number

DESIGNATIONS

Description of Designation

Requiring Authority

Map Reference Number

SCHEDULED SITES

Description of Purpose

Location

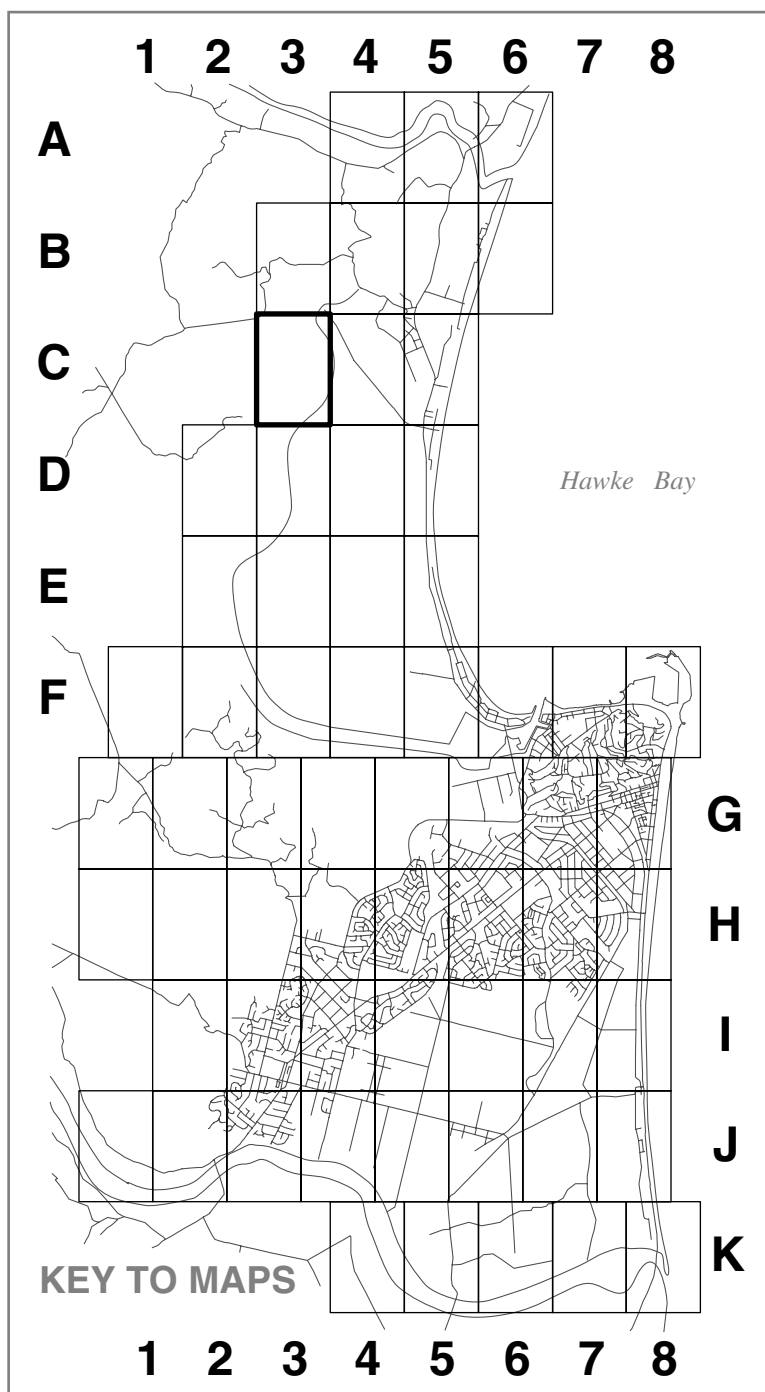
Map Reference Number

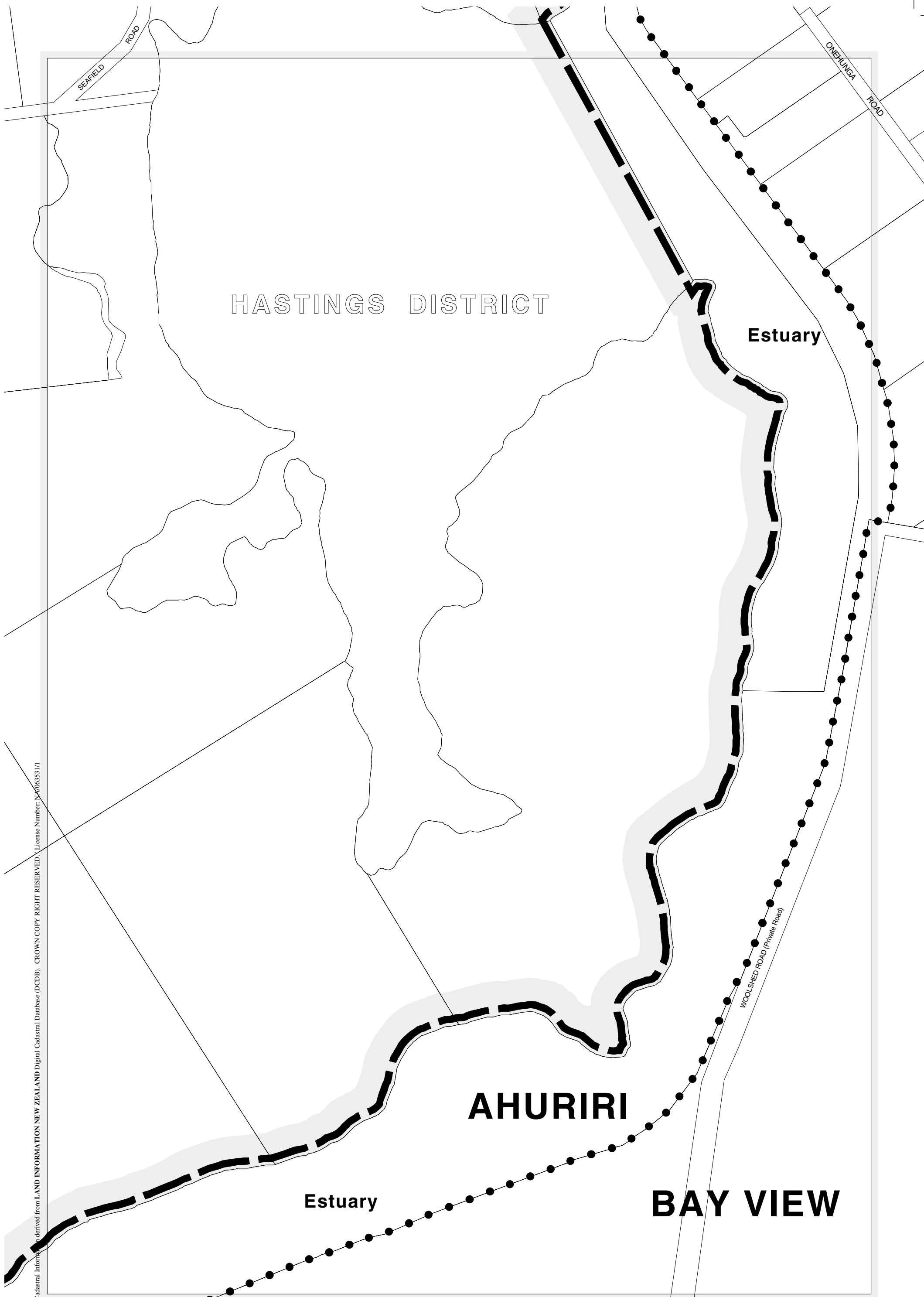
HAZARDS

Description of Hazard

Location

Toitu te Land whenua Information New Zealand "Cadastral Information derived from LAND INFORMATION NEW ZEALAND Digital Cadastral Database (DCDB). CROWN COPY RIGHT RESERVED." License Number: NA/063531/1





*Cadastral Information derived from LAND INFORMATION NEW ZEALAND Digital Cadastral Database (DCDB). CROWN COPY RIGHT RESERVED. License Number: NA063531/1