

SPEED LIMITS *Bylaw*

2022



NAPIER
CITY COUNCIL
Te Kaunihera o Ahuriri

www.napier.govt.nz

Contents

Napier City Speed Limits Bylaw 2022

1. Introduction	page 1
2. Title	page 1
3. Date the Speed Limits Come into Force	page 1
4. Interpretation	page 1
5. Revocation	page 1
6. Purpose	page 1
7. Scope	page 2
8. Offences	page 2
9. Speed Limits	page 2
10. Schedules	page 2
11. Description of Speed Limit Locations	page 2
12. Date Bylaw Made	page 2
Schedule 1: Roads that have a speed limit of 20 km/h	page 3
Schedule 2: Roads that have a speed limit of 30 km/h	page 3
Schedule 4: Urban traffic areas - roads that have a speed limit of 50 km/h	page 3
Schedule 5: Roads that have a speed limit of 60 km/h	page 4
Schedule 6: Roads that have a speed limit of 70 km/h	page 4
Schedule 7: Roads that have a speed limit of 80 km/h	page 4
Schedule 8: Rural areas - roads that have a speed limit of 100 km/h	page 5
Schedule 10: Roads that have a variable speed limit	page 5

1. Introduction

Pursuant to Section 684(1)(13) of the Local Government Act 1974, the Local Government Act 2002 and Land Transport Rule: Setting of Speed Limits 2003, the Napier City Council makes this bylaw to set speed limits as specified in the schedules below.

2. Title

The title of this bylaw is the “Napier City Council Speed Limits Bylaw 2022”.

3. Date the Speed Limits Come into Force

The speed limits described in the schedules come into force on the date specified in the schedules.

4. Interpretation

Road means the same as in Land Transport Rule: Setting of Speed Limits 2017.

Speed limit means the same as in Land Transport Rule: Setting of Speed Limits 2017.

Urban traffic area means the same as in Land Transport Rule: Setting of Speed Limits 2017.

5. Revocation

This bylaw revokes and replaces the Napier City Speed Limit Bylaw 2021.

All matters and proceedings commenced under this bylaw and pending or in progress on the coming into operation of this bylaw may be continued, completed and enforced under this bylaw.

All bylaws previously made by Council relating to speed limits or any matter addressed within this bylaw or otherwise inconsistent with this bylaw are hereby revoked.

6. Purpose

The purpose of this bylaw is to allow Council to set speed limits by resolution on roads within its jurisdiction. It excludes State Highways which are controlled by New Zealand Transport Agency.

7. Scope

This bylaw applies to all roads under the control of the Council

The roads or areas detailed on the maps appended to this bylaw are declared to be subject to the speed limits specified.

8. Offences

Every person commits an offence against this Bylaw who operates a vehicle in excess of the bylaw speed limits set by this bylaw.

The enforcement of this bylaw is undertaken by the Police in accordance with the Land Transport Act 1998, the Land Transport (Road User) Rule 2004 and the Land Transport (Offences and Penalties) Regulations 1999.

9. Speed Limits

The roads or areas described in the schedules specified in section 6 or as shown on the maps referenced in the schedules are declared to have the speed limits specified in the schedules and maps, which are part of this bylaw.

10. Schedules

Schedule 1:

Roads that have a Speed Limit of 20 km/h.

Schedule 2:

Roads that have a speed limit of 30 km/h

Schedule 3:

Roads that have a speed limit of 40 km/h

Schedule 4:

Urban traffic areas - roads that have a speed limit of 50 km/h.

Schedule 5:

Roads that have a speed limit of 60 km/h

Schedule 6:

Roads that have a speed limit of 70 km/h.

Schedule 7:

Roads that have a speed limit of 80 km/h

Schedule 8:

Rural areas - roads that have a speed limit of 100 km/h.

Schedule 9:

Roads that have a holiday speed limit (Schedule 9 is not used in this bylaw).

Schedule 10:

Roads that have a variable speed limit.

Schedule 11:

Roads that have a minimum speed limit (Schedule 11 is not used in this bylaw).

11. Description of Speed Limit Locations

The speed limits for all roads shall be as shown on the Bylaw plans numbered 1 to 4. These speed limits come into force at 00.01am on the 1 April 2022 under the legal instrument of the Napier City Council of the speed limit sign and the speed limit boundary as shown on the plans included in this bylaw; or the speed limit signs show a different speed to those detailed herein, the bylaw and its plans shall take precedent for purposes of enforcement.

12. Date Bylaw Made

This bylaw was made by the Napier City Council at a meeting of the Council on 10 March 2022

Sealed with the Common Seal Of the Napier City Council In the presence of:

Mayor:

Chief Executive:

Date:

Schedule 1 Roads that have a speed limit of 20 km/h

The roads or areas described in this schedule or as shown on a map referenced in this schedule are declared to have a speed limit of 20 km/h.

Speed Limit	Description	Date Speed Limit Comes into Force	Legal Instrument	Previous Legal Instrument
20 km/h	All the roads within the area marked on the maps entitled "Napier City Council Speed Limits Bylaw Plan", numbered 1-4 and identified in the legend as having a speed limit of 20km/h.	1 April 2022	Napier City Council Speed Limits Bylaw 2022	Napier City Council Speed Limits Bylaw 2021

Schedule 2 Roads that have a speed limit of 30 km/h

The roads or areas described in this schedule or as shown on a map referenced in this schedule are declared to have a speed limit of 30 km/h.

Speed Limit	Description	Date Speed Limit Comes into Force	Legal Instrument	Previous Legal Instrument
30 km/h	All the roads within the area marked on the maps entitled "Napier City Council Speed Limits Bylaw Plan", numbered 1-4 and identified in the legend as an urban traffic area having a speed limit of 30km/h.	1 April 2022	Napier City Council Speed Limits Bylaw 2022	Napier City Council Speed Limits Bylaw 2021

Schedule 4 Urban traffic areas - roads that have a speed limit of 50 km/h

The roads or areas described in this schedule or as shown on a map referenced in this schedule are declared to be urban traffic areas that have a speed limit of 50 km/h, except for those roads or areas that are:

- (a) described as having a different speed limit in the appropriate schedule of this bylaw; or
- (b) shown on a map as having a different speed limit, as referenced in the appropriate schedule of this bylaw.

Speed Limit	Description	Date Speed Limit Comes into Force	Legal Instrument	Previous Legal Instrument
50 km/h	All the roads within the area marked on the maps entitled "Napier City Council Speed Limits Bylaw Plan", numbered 1-4 and identified in the legend as an urban traffic area having a speed limit of 50km/h.	1 April 2022	Napier City Council Speed Limits Bylaw 2022	Napier City Council Speed Limits Bylaw 2021

Schedule 5 Roads that have a speed limit of 60 km/h

The roads or areas described in this schedule or as shown on a map referenced in this schedule are declared to have a speed limit of 60 km/h.

Speed Limit	Description	Date Speed Limit Comes into Force	Legal Instrument	Previous Legal Instrument
60 km/h	All the roads within the area marked on the maps entitled "Napier City Council Speed Limits Bylaw Plan", numbered 1-4 and identified in the legend as having a speed limit of 60km/h.	1 April 2022	Napier City Council Speed Limits Bylaw 2022	Napier City Council Speed Limits Bylaw 2021

Schedule 6 Roads that have a speed limit of 70 km/h

The roads or areas described in this schedule or as shown on a map referenced in this schedule are declared to have a speed limit of 70 km/h.

Speed Limit	Description	Date Speed Limit Comes into Force	Legal Instrument	Previous Legal Instrument
70 km/h	All the roads within the area marked on the maps entitled "Napier City Council Speed Limits Bylaw Plan", numbered 1-4 and identified in the legend as having a speed limit of 70km/h.	1 April 2022	Napier City Council Speed Limits Bylaw 2022	Napier City Council Speed Limits Bylaw 2021

Schedule 7 Roads that have a speed limit of 80 km/h

The roads or areas described in this schedule or as shown on a map referenced in this schedule are declared to have a speed limit of 80 km/h.

Speed Limit	Description	Date Speed Limit Comes into Force	Legal Instrument	Previous Legal Instrument
80 km/h	All the roads within the area marked on the maps entitled "Napier City Council Speed Limits Bylaw Plan", numbered 1-4 and identified in the legend as having a speed limit of 80km/h.	1 April 2022	Napier City Council Speed Limits Bylaw 2022	Napier City Council Speed Limits Bylaw 2021

Schedule 8 Rural areas - roads that have a speed limit of 100 km/h

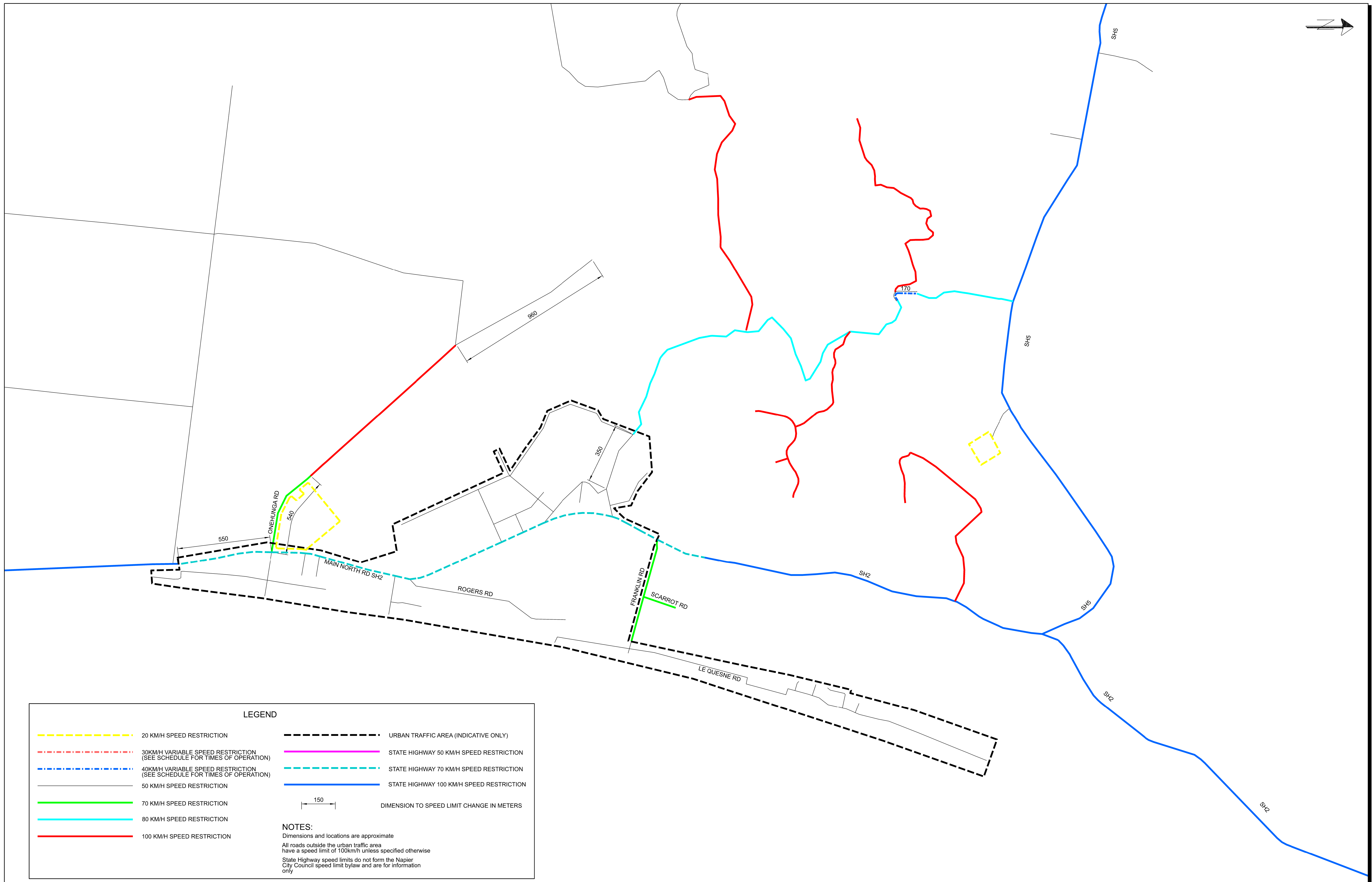
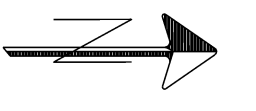
The roads or areas described in this schedule or as shown on a map referenced in this schedule are declared to have a speed limit of 100 km/h.

Speed Limit	Description	Date Speed Limit Comes into Force	Legal Instrument	Previous Legal Instrument
100 km/h	All the roads within the area marked on the maps entitled "Napier City Council Speed Limits Bylaw Plan", numbered 1-4 and identified in the legend as having a speed limit of 100km/h.	1 April 2022	Napier City Council Speed Limits Bylaw 2022	Napier City Council Speed Limits Bylaw 2021

Schedule 10 Roads that have a variable speed limit

The roads or areas described in this schedule or as shown on a map referenced in this schedule are declared to have a variable speed limit

Speed Limit	Description	Date Speed Limit Comes into Force	Legal Instrument	Previous Legal Instrument
30 km/h	All the roads within the area marked on the map entitled "Napier City Council Speed Limits Bylaw Plan", Sheet 2 and identified in the legend as having a variable speed limit of 30km/h. Times of operation: for a maximum period of 35 minutes before the start of school until the start of school, and 20 minutes at the end of school commencing no earlier than 5 minutes before the end of school	1 April 2022	Napier City Council Speed Limits Bylaw 2022	Napier City Council Speed Limits Bylaw 2021
40 km/h	All the roads within the area marked on the map entitled "Napier City Council Speed Limits Bylaw Plan", Sheet 2 and identified in the legend as having a variable speed limit of 40km/h. Times of operation: for a maximum period of 35 minutes before the start of school until the start of school, and 20 minutes at the end of school commencing no earlier than 5 minutes before the end of school	1 April 2022	Napier City Council Speed Limits Bylaw 2022	Napier City Council Speed Limits Bylaw 2021



LEGEND

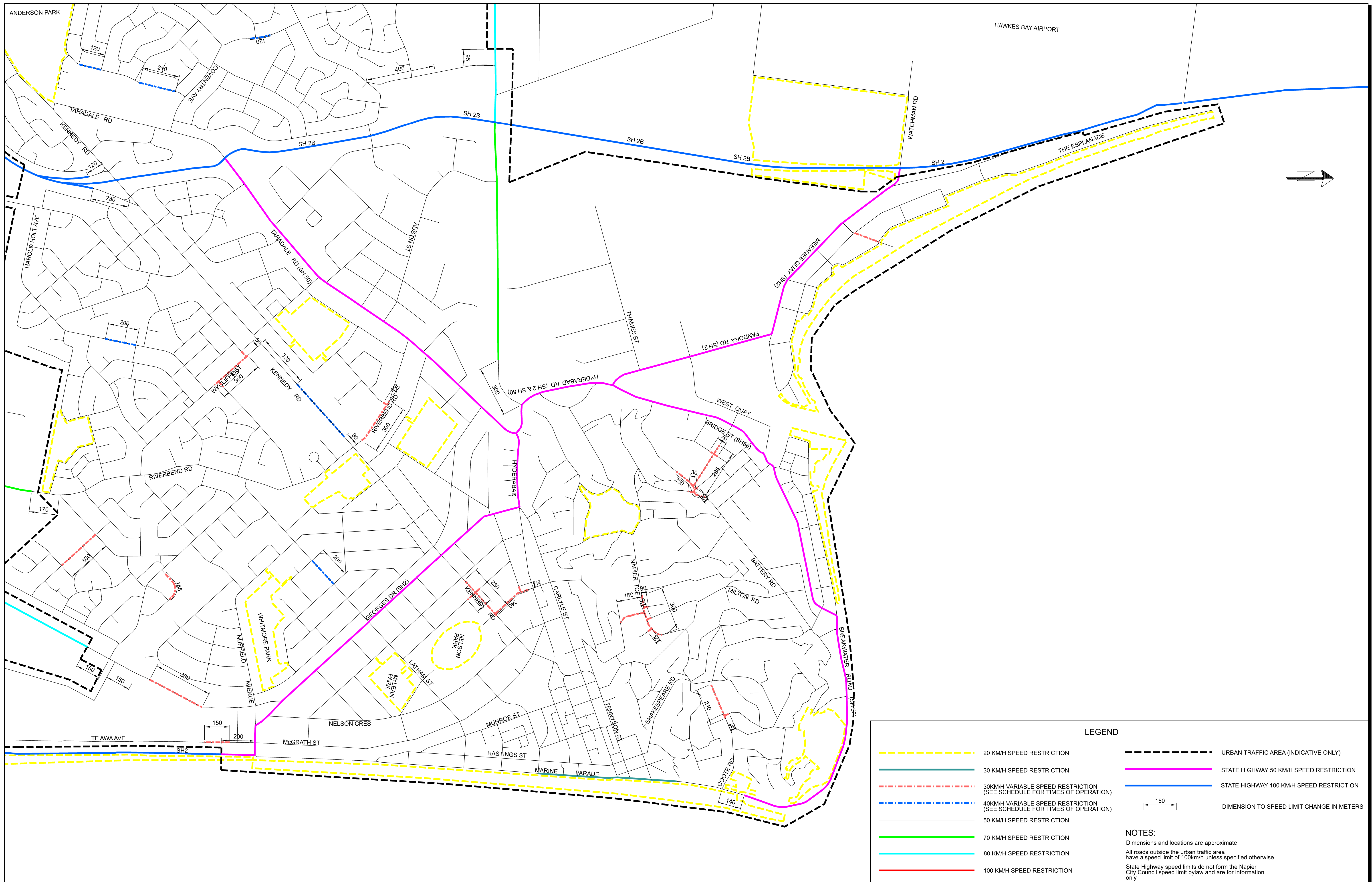
	20 KM/H SPEED RESTRICTION		URBAN TRAFFIC AREA (INDICATIVE ONLY)
	30KM/H VARIABLE SPEED RESTRICTION (SEE SCHEDULE FOR TIMES OF OPERATION)		STATE HIGHWAY 50 KM/H SPEED RESTRICTION
	40KM/H VARIABLE SPEED RESTRICTION (SEE SCHEDULE FOR TIMES OF OPERATION)		STATE HIGHWAY 70 KM/H SPEED RESTRICTION
	50 KM/H SPEED RESTRICTION		STATE HIGHWAY 100 KM/H SPEED RESTRICTION
	70 KM/H SPEED RESTRICTION		150 DIMENSION TO SPEED LIMIT CHANGE IN METERS
	80 KM/H SPEED RESTRICTION	NOTES: Dimensions and locations are approximate All roads outside the urban traffic area have a speed limit of 100km/h unless specified otherwise State Highway speed limits do not form the Napier City Council speed limit bylaw and are for information only	
	100 KM/H SPEED RESTRICTION		

REVISIONS	No.	BY	DESCRIPTION	APPD	DATE



NAPIER CITY COUNCIL INFRASTRUCTURE SERVICES DESIGN & DRAFTING		BY	SIGNATURE	DATE	SCALE	1:10 000 (A1)
DESIGN	K. MOSSICK			23/09/21	ASSET TYPE	ROADING
DRAWN	K. MOSSICK			23/09/21	GL No.	-
CHECKED	T. MILLS			23/09/21	EA No.	-
APPROVED	R. MALLEY			23/09/21	CONTRACT No.	-

SHEET TITLE		DRAWING No.	
BAYVIEW, ESKDALE AREAS		-	
PROJECT TITLE	PLAN ISSUE DATE	REVISION No.	SHEET No.
NAPIER CITY COUNCIL SPEED LIMIT BYLAW 2021	17/02/2022	R0	01 OF 04



REVISIONS	No.	BY	DESCRIPTION	APPD	DATE



DESIGN	BY	SIGNATURE	DATE	SCALE	1:10 000 (A1)
DESIGN	K. MOSSICK		23/09/21	ASSET TYPE	ROADING
DRAWN	K. MOSSICK		23/09/21	GL No.	-
CHECKED	T. MILLS		23/09/21	EA No.	-
APPROVED	R. MALLEY		23/09/21	CONTRACT No.	-

SHEET TITLE	PROJECT TITLE	PLAN ISSUE DATE	REVISION No.	SHEET No.
PANDORA, WESTSHORE, NAPIER SOUTH, NAPIER HILL, PIRIMAI, ONEKAWA, MAREWA, MARAENUI AREAS	NAPIER CITY COUNCIL SPEED LIMIT BYLAW 2021	17/02/2022	R0	02 OF 04

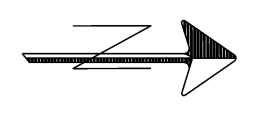
DRAWING No.
-

LEGEND

- - - - - 20 KM/H SPEED RESTRICTION
- 30 KM/H SPEED RESTRICTION
- - - - - 30KM/H VARIABLE SPEED RESTRICTION (SEE SCHEDULE FOR TIMES OF OPERATION)
- - - - - 40KM/H VARIABLE SPEED RESTRICTION (SEE SCHEDULE FOR TIMES OF OPERATION)
- 50 KM/H SPEED RESTRICTION
- 70 KM/H SPEED RESTRICTION
- 80 KM/H SPEED RESTRICTION
- 100 KM/H SPEED RESTRICTION
- URBAN TRAFFIC AREA (INDICATIVE ONLY)
- STATE HIGHWAY 50 KM/H SPEED RESTRICTION
- STATE HIGHWAY 100 KM/H SPEED RESTRICTION
- 150 DIMENSION TO SPEED LIMIT CHANGE IN METERS

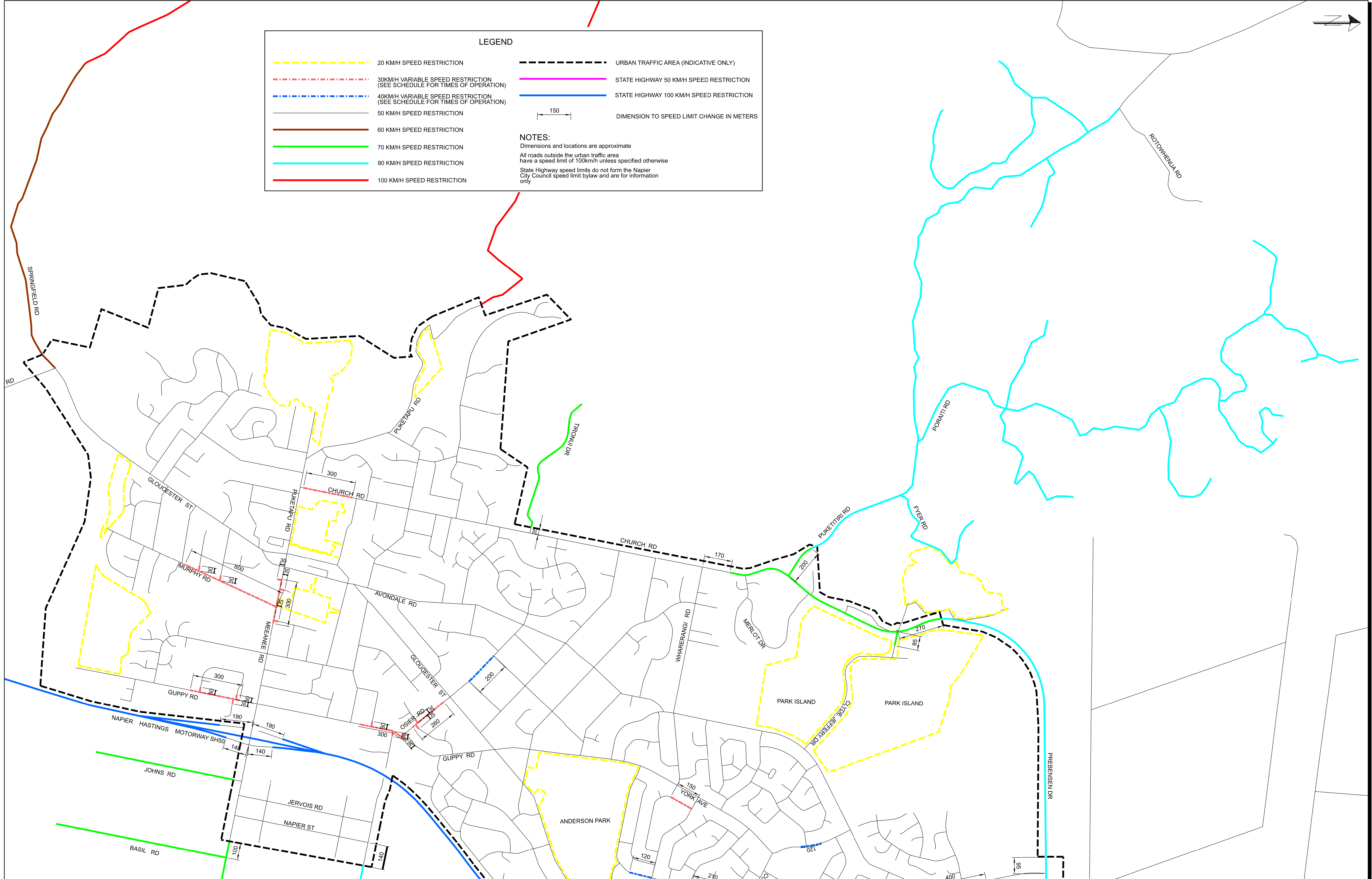
NOTES:

Dimensions and locations are approximate
 All roads outside the urban traffic area have a speed limit of 100km/h unless specified otherwise
 State Highway speed limits do not form the Napier City Council speed limit bylaw and are for information only



LEGEND

<ul style="list-style-type: none"> - - - 20 KM/H SPEED RESTRICTION - - - 30KM/H VARIABLE SPEED RESTRICTION (SEE SCHEDULE FOR TIMES OF OPERATION) - - - 40KM/H VARIABLE SPEED RESTRICTION (SEE SCHEDULE FOR TIMES OF OPERATION) — 50 KM/H SPEED RESTRICTION — 60 KM/H SPEED RESTRICTION — 70 KM/H SPEED RESTRICTION — 80 KM/H SPEED RESTRICTION — 100 KM/H SPEED RESTRICTION 	<ul style="list-style-type: none"> - - - URBAN TRAFFIC AREA (INDICATIVE ONLY) — STATE HIGHWAY 50 KM/H SPEED RESTRICTION — STATE HIGHWAY 100 KM/H SPEED RESTRICTION <p style="text-align: center;">150 DIMENSION TO SPEED LIMIT CHANGE IN METERS</p> <p>NOTES: Dimensions and locations are approximate All roads outside the urban traffic area have a speed limit of 100km/h unless specified otherwise State Highway speed limits do not form the Napier City Council speed limit bylaw and are for information only</p>
--	---



REVISIONS	No.	BY	DESCRIPTION	APPD	DATE



NAPIER CITY COUNCIL
 INFRASTRUCTURE SERVICES
 DESIGN & DRAUGHTING

DESIGN	BY	SIGNATURE	DATE	SCALE	1:10 000 (A1)
DESIGN	K. MOSSICK		23/09/21	ASSET TYPE	ROADING
DRAWN	K. MOSSICK		23/09/21	GL No.	-
CHECKED	T. MILLS		23/09/21	EA No.	-
APPROVED	R. MALLEY		23/09/21	CONTRACT No.	-

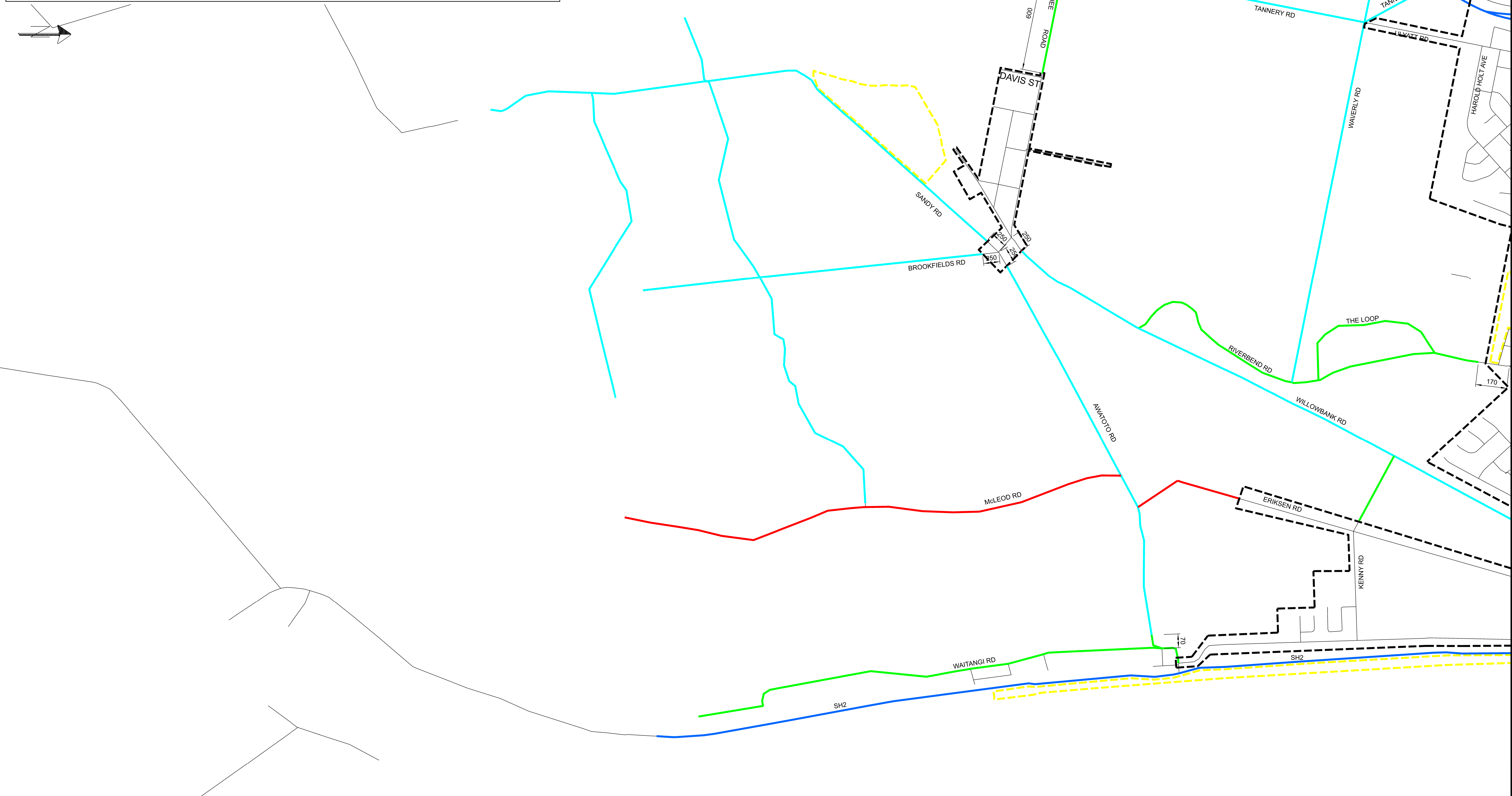
SHEET TITLE TARADALE, GREENMEADOWS, TAMATEA AREAS		DRAWING No. -	
PROJECT TITLE NAPIER CITY COUNCIL SPEED LIMIT BYLAW 2021	PLAN ISSUE DATE 17/02/2022	REVISION No. R0	SHEET No. 03 OF 04

LEGEND

- - - - - 20 KM/H SPEED RESTRICTION
- - - - - 30KM/H VARIABLE SPEED RESTRICTION (SEE SCHEDULE FOR TIMES OF OPERATION)
- - - - - 40KM/H VARIABLE SPEED RESTRICTION (SEE SCHEDULE FOR TIMES OF OPERATION)
- 50 KM/H SPEED RESTRICTION
- 70 KM/H SPEED RESTRICTION
- 80 KM/H SPEED RESTRICTION
- 100 KM/H SPEED RESTRICTION
- - - - - URBAN TRAFFIC AREA (INDICATIVE ONLY)
- STATE HIGHWAY 50 KM/H SPEED RESTRICTION
- STATE HIGHWAY 100 KM/H SPEED RESTRICTION

150
DIMENSION TO SPEED LIMIT CHANGE IN METERS

NOTES:
 Dimensions and locations are approximate
 All roads outside the urban traffic area have a speed limit of 100km/h unless specified otherwise
 State Highway speed limits do not form the Napier City Council speed limit bylaw and are for information only



No.	BY	DESCRIPTION	APPD	DATE



DESIGN	BY	SIGNATURE	DATE	SCALE	1:10 000 (A1)
DESIGN	K. MOSSICK		23/09/21	ASSET TYPE	ROADING
DRAWN	K. MOSSICK		23/09/21	GL No.	-
CHECKED	T. MILLS		23/09/21	EA No.	-
APPROVED	R. MALLEY		23/09/21	CONTRACT No.	-

SHEET TITLE TE AWA, AWATOTO, MEEANEE AREAS		DRAWING No. -	
PROJECT TITLE NAPIER CITY COUNCIL SPEED LIMIT BYLAW 2021	PLAN ISSUE DATE 17/02/2022	REVISION No. R0	SHEET No. 04 OF 04